

MAP Pr/11 ADJOINS

MAP Pr/9 ADJOINS

- RA560 Residential Policy Area A650
- RA450 Residential Policy Area A450
- RA350 Residential Policy Area A350
- RB200 Residential Policy Area B200
- TL Transit Living Policy Area
- B Boulevard Policy Area
- H High Street Policy Area
- HC9 Historic Conservation Area 9 Policy Area

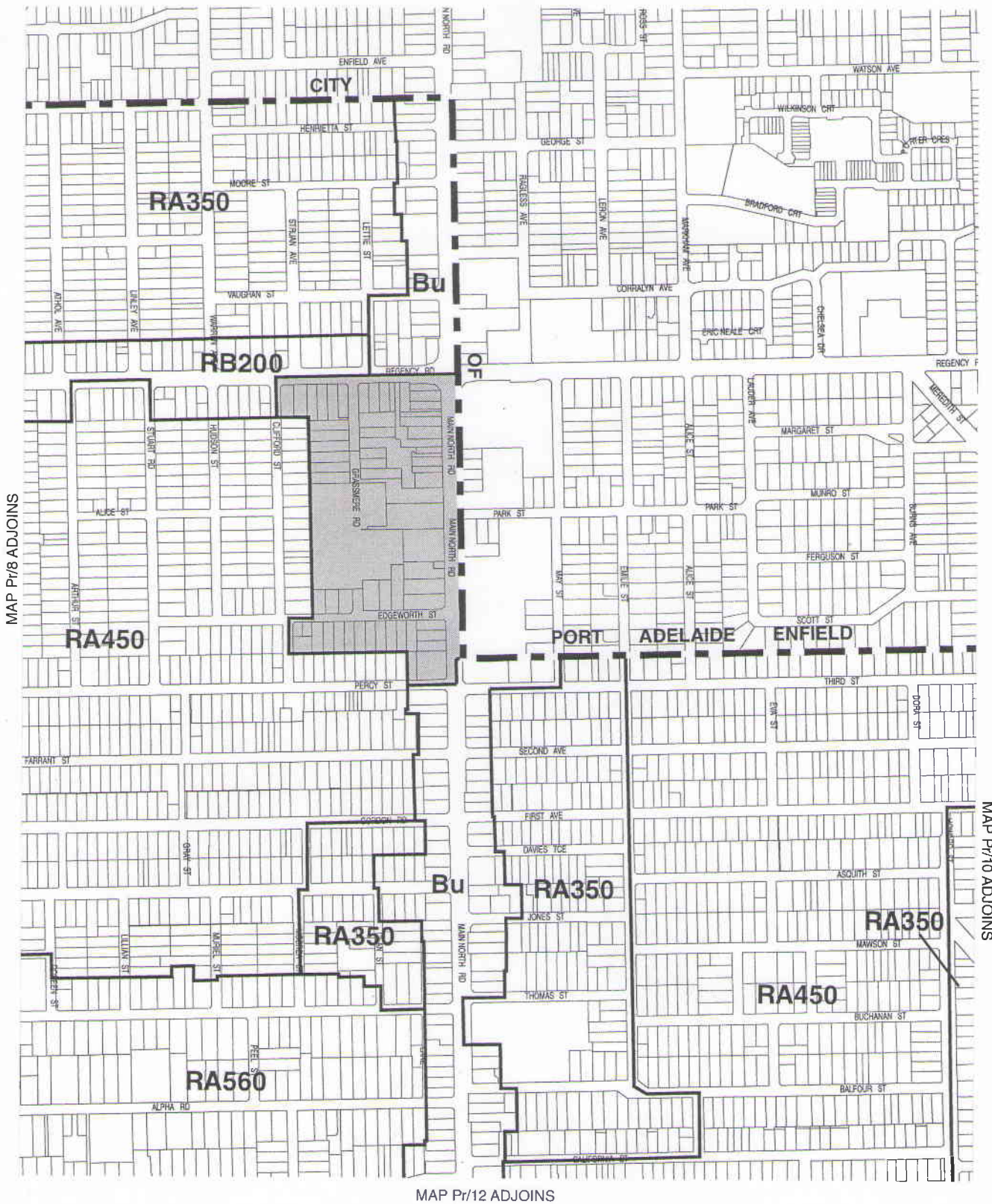
Scale 1:8000



PROSPECT COUNCIL POLICY AREAS MAP Pr/8

Consolidated - 13 February 2018




- Policy Area Boundary
- Development Plan Boundary
- Area not covered by Policy



- RA560 Residential Policy Area A560
- RA450 Residential Policy Area A450
- RA350 Residential Policy Area A350
- RB200 Residential Policy Area B200
- Bu Business

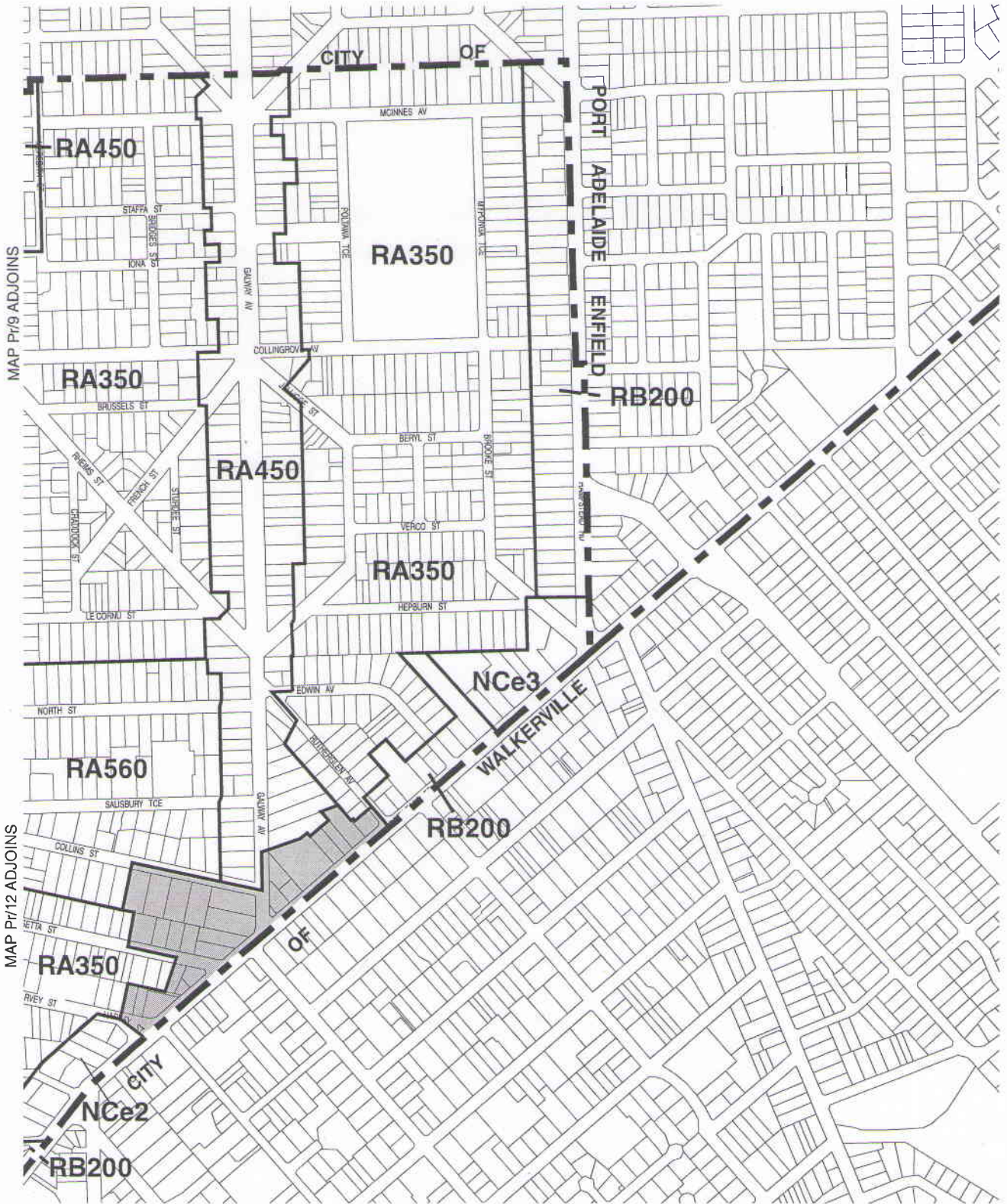
Scale 1:8000



-  Policy Area Boundary
-  Development Plan Boundary
-  Area not covered by Policy

PROSPECT COUNCIL POLICY AREAS MAP Pr/9




Consolidated - 13 February 2018




MAP Pr/9 ADJOINS

MAP Pr/12 ADJOINS

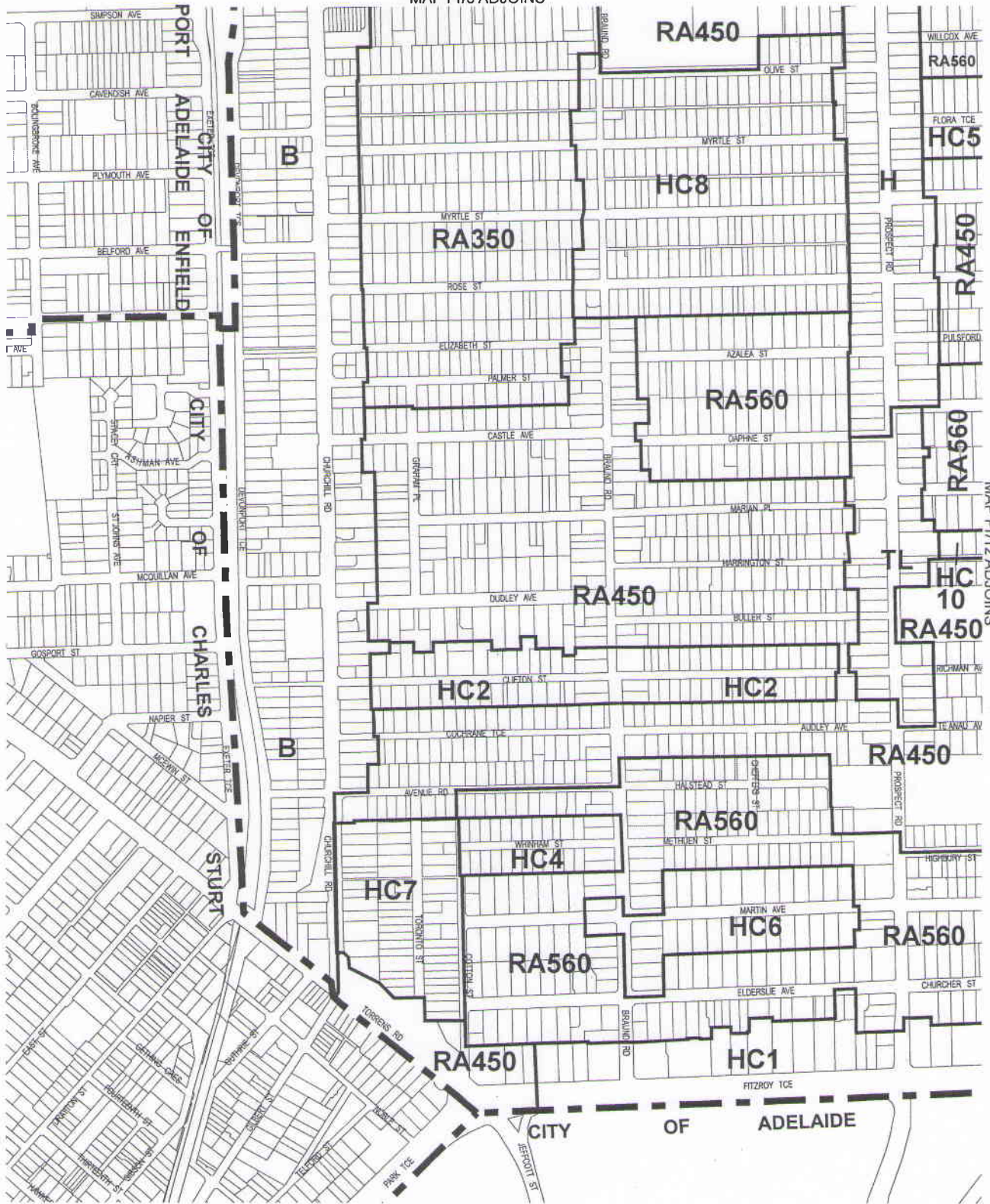
- RA560 Residential Policy Area A560
- RA450 Residential Policy Area A450
- RA350 Residential Policy Area A350
- RB200 Residential Policy Area B200
- NCe2 Collinswood Policy Area
- NCe3 Hampstead Policy Area

-  Policy Area Boundary
-  Development Plan Boundary
-  Area not covered by Policy



PROSPECT (CITY) POLICY AREAS MAP Pr/10

Consolidated - 13 February 2018



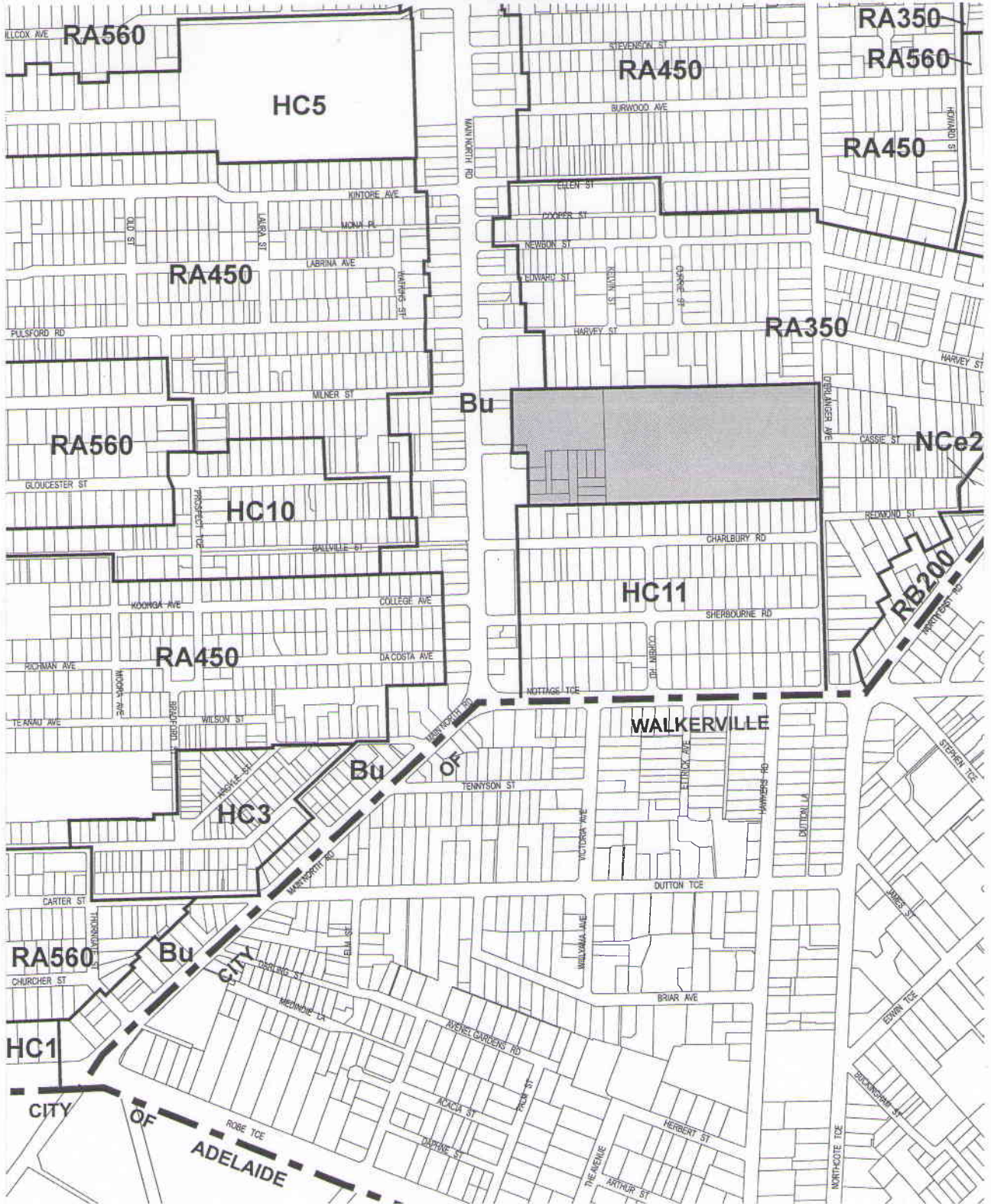
MAP Pr/12 ADJOINS

- RA560 Residential Policy Area A560
- RA450 Residential Policy Area A450
- RA350 Residential Policy Area A350
- HC1 Historic Conservation Area 1 Policy Area
- HC2 Historic Conservation Area 2 Policy Area
- HC4 Historic Conservation Area 4 Policy Area
- HC5 Historic Conservation Area 5 Policy Area
- HC6 Historic Conservation Area 6 Policy Area
- HC7 Historic Conservation Area 7 Policy Area
- HC8 Historic Conservation Area 8 Policy Area
- HC10 Historic Conservation Area 10 Policy Area
- B Boulevard Policy Area
- H High Street Policy Area
- TL Transit Living Policy Area
- Policy Area Boundary
- - - Development Plan Boundary
- Area not covered by Policy




Scale 1:8000



PROSPECT COUNCIL POLICY AREAS MAP Pr/11



- RA560 Residential Policy Area A560
- RA450 Residential Policy Area A450
- RA350 Residential Policy Area A350
- RB200 Residential Policy Area B200
- HC1 Historic Conservation Area 1 Policy Area
- HC3 Historic Conservation Area 3 Policy Area
- HC5 Historic Conservation Area 5 Policy Area
- HC10 Historic Conservation Area 10 Policy Area
- HC11 Historic Conservation Area 11 Policy Area
- NCe2 Collinswood Policy Area
- Bu Business

-  Policy Area Boundary
-  Development Plan Boundary
-  Area not covered by Policy

Scale 1:8000



PROSPECT COUNCIL POLICY AREAS MAP Pr/12